Album 86

E-23

C. R. C. Case No. 2302.
Exhibit No. 7
Witness Fridey

PHOTOGRAPHS OF CRUSHED ROCK, SAND AND GRAVEL PLANTS OPERATING IN NORTHERN CALIFORNIA ALONG THE TIDEWATER; ALSO OF EQUIPMENT OF VARIOUS NORTHERN CALIFORNIA PLANTS ACTUALLY IN OPERATION TRANSPORTING CRUSHED ROCK, SAND AND GRAVEL BY WATER.

Southern Pacific Company--(Pacific Lines)
Office of Freight Traffic Manager,
San Francisco, Calif., April 12, 1927.

332-1201
A16cum85

INDEX

PAGE	TITLE
1	General view of the Healey, Tibbit's plant at Long Wharf, San Francisco, California
2	Close up view of the Healey, Tibbitt plant at San Francisco in operation.
3	View of the Healey, Tibbitt's plant from the land side.
4	View of the Bay Development plant at Third & Channel Streets, San Francisco, Cal. from the Channel side.
5	View of the Bay Development Company from the land side.
6	Rear view of the Bay Development Company, showing street side of China Basin.
7	Plant of John Casseretto at Third & Channel Streets, San Francisco - view from the Channel side.
8	General view of the Casseretto and Bay Development Company plant - San Francisco, showing barges and tug.
9	Casseretto plant from the land side.
10	View of the T. I. Butler Plant, successor to the Bay Gravel Co. taken from across the Channel.
11	Land view of the T. I. Butler plant.
13	Oakland Building Material Co., foot of Adeline St., on the Estuary, near the Moore Shipyards, Oakland, Cal., showing locomotive crane, bunkers and barge loaded with sand.
14	Oakland Building Material plant from the estuary side.
15	Oakland Building Material plant, from Alameda.
16	Plant of Rhodes, Jamieson Co., at foot of Broadway on the Oakland estuary, showing barges loaded with sand and gravel.
17	Rhodes Jamieson's Alameda yard - Webster St. or Standard Avenue - view from the Oakland side, showing barges.
18	Rhodes Jamieson's Alameda yard showing ship loading ballast.
19	Rhodes Jamieson plant on the Oakland estuary from the Webster Street Bridge.
20	Rhodes Jamieson plant, general view from the Alameda side.
21	View of three and a half ($3\frac{1}{2}$) ton clam shell bucket in Rhodes Jamieson's yard.

PAGE	TITLE
	View of the Rhodes Jamieson Alameda plant taken from top of crane.
	Alameda plant taken from the Oakland side of the Estuary.
	View of the Alameda plant taken from the Oakland side of the Estuary showing barge load of sand under tow.
5	View of the Rhodes Jamieson plant, Park & Blanding Streets, looking towards the Estuary.
6	View from the Estuary side of the plant.
7	Oakland Lime & Cement plant - foot of 7th St., on the Estuary - Oakland, Calif.
8	View of Powell Bros. plant - Alameda, Harrison and Pearl Streets, taken from the Fruitvale Avenue bridge.
9	View of Powell Bros. plant, Alameda, taken from the Southern Pacific power house on the Oakland side of Fruitvale Avenue bridge.
10	View of Hutchison Company plant - 26th Avenue, Oakland, taken from the Alameda side.
11	T. Heafey, Moore & Co. - foot of High Street, Oakland, from the Alameda side of the bridge.
12	Melrose Building Material Co., High Street, and Estuary, Oakland, Cal. taken from the High Street bridge.
13	General view from the Oakland side.
14	Point Richmond - General view of Blake Bros. plant from the Estuary side.
15	Point Richmond - General view of Blake Bros. plant.
16	View of Blake Bros. plant and bunkers.
17	Loading facilities and barge loading gravel at Blake Bros. plant.
18	Unloading cars of sand on barge at Blake Bros. plant.
19	General view of Blake Bros. plant at Point Richmond taken from the hills in the rear.
20	Loading barge from the end of conveyor at plant of Hutchison, Co., located at Greenbrae.
41	Plan of Hutchison Company at Greenbrae showing tug getting under way with a barge load of gravel.
42	View of Hutchison Company plant at Greenbrae taken from the west side.

PAGE	TITLE
43	Showing reduction crushers and quarry of the Hutchison Company plant at Greenbrae.
44	Loading pier of the Daniels Contracting Company plant at McNears Point, Marin County, showing a barge load of gravel.
45	Steam shovel at work at quarry of the Daniels Contracting Company.
46	West Quarry of the Daniels Contracting Company, showing electric shovel loading a train of eight cars.
47	Loading pier at McNears Point - West Quarry.
48	Electric shovel loading cars in West Quarry at McNears Point.
49	Train load of "Rip Rap" being loaded onto barges for transportation from McNears Point.
50	General view of the plant, East Quarry, McNears Point, showing piles of gravel, ready for shipment via water.
51	Loading pier at East Quarry showing a barge of gravel and a loading conveyor.
52	Loading pier at East Quarry showing barge being loaded with "Rip Rap"
53	General view of Hein Bros. plant of Basalt Rock Company at Petaluma, Cal., taken from top of hill, showing conveyors, bunkers and loading point for barge in Petaluma Creek.
54	Close up of the loading point Basalt Rock Company plant at Petaluma, Calif.
55	Close up of the bunkers - Basalt Rock Company plant at Petaluma, Calif.
56	The Basalt Rock Company facilities at Rocktram, Cal., for loading barges with crushed rock.
57	View of the bunkers showing the tramway of the barge loading point, Basalt Rock Company plant at Rocktram, Cali
58	View of the Basalt Rock Company tramway from the quarry in the hills to the loading facilities.
59	E. B. & A. L. Stone Company plant at Thomasson, Calif. in the hills.
60	Close view of the bunkers and loading traps and trucks, E. B. & A. L. Stone Company plant.
61	Incline and tipple for loading barges Suisun Creek from the E. B. & A. L. Stone Co. plant, Thomasson, Cal.
62	View of the tipple taken from across Suisun Creek.
63	Rhodes Jamieson sand dredger in operation on the Sacramento River, off Rio Vista, loading a barge of sand.

PAGE	TITLE
54	Side view of Rhodes Jamieson sand dredger off Rio Vista, Calif.
55	Unloading gravel from a barge at Ed Foy Company plant - Centre Street, Stockton, Calif.
56	A view of the equipment at the Ed Foy Company plant at Stockton, in operation.
57	General view of the entire plant, Ed Foy Company, Stockton, Calif.
58	View of reduction plant, Daniels Contracting Company plant at McNears Point, Marin County.





PUBLIC SCALE
HEALY-TIBBITTS
CONSTRUCTION CO.
3

4

BAY DEVELOPMENT CO.

BAY DEVELOPMENT CO.
SAND AND GRAVEL
Bay Development Co.

8

MENT CO.
JOHN CASSARETTO
ROCK GRAVEL SAND

10

T. I. BUTLER CO. INC. SUCCESSORS TO
PACIFIC GRAVEL CO.

13

14

A – G
SAN FRANCISCO
15

JAMIESO
16

17


18

RHODES-JAMIESON & COMPANY.
OAK AND
LAUNCH & TUG CO.
STANDARD OIL COMPANY
RED CROWN
GASOLINE

RHODES JAMIESON & COMPANY
RHODES JAMIESON COMPANY
RHODES JAMIESON

21

23

CENTRAL
BOX AND LUMBER CO.

25

27

POWELL BROS.
LIME SAND BRICK ROCK
POWELL BROS.
BUILDING MATERIALS
765 B

128

POWELL BROS.
POWELL BROS.
LIME SAND BRICK ROCK
POWELL BROS.
BUILDING MATERIALS
POWELL BROS.
POWELL BROS.
BUILDING MATERIALS

AMERICAN CAN COMPANY
HUTCHINSON CO.
HOBBOB IIIG & BOBCE CO No 031
30

NATIONAL MILL
PACIFIC TANK & PIPE CO.

33



35

BLAKE BROTHERS CO.
CRUSHED ROCK
S. P.
91 612
CAPACITY
1776 CU.FT.
100000 LBS.
WT. 46700
CENTRAL PACIFIC
S. P.
91 674

BLAKE BROTHERS
DERRICK
NO. 2.
COMPANY.

138

39

HUTCHINSO
CRUSHED
OAKLAND
OAK. 389
RAIL - WATER
H. & R. DREDGING & BARGE CO. No. 16
40

41

HUTCHINSON
CO.
CRUSHED ROCK
42

43

44

46

MARION STEAM SHOVEL-DO
ELECTRIC
DANIEL
CONTRACTING

50

52

COMPANY
53

NWP
4749
54


NO SMOKING
55.

56

ROCKTRAM
DRAIN

58

60

61

63

RHODES-JAMIESON & CO.
64.

SAN JOA UIN
C.J.NYSTEDT - CONTRACTOR
65

AL&SF
66

67.